

LONGREACH REGIONAL COUNCIL

**DIGITALLY STAMPED
APPROVED PLAN**

Development Application: Development Permit for Material Change of Use for Tourist Attraction

Lot: Lot 59 on PD158 and Lot 161 on PD158

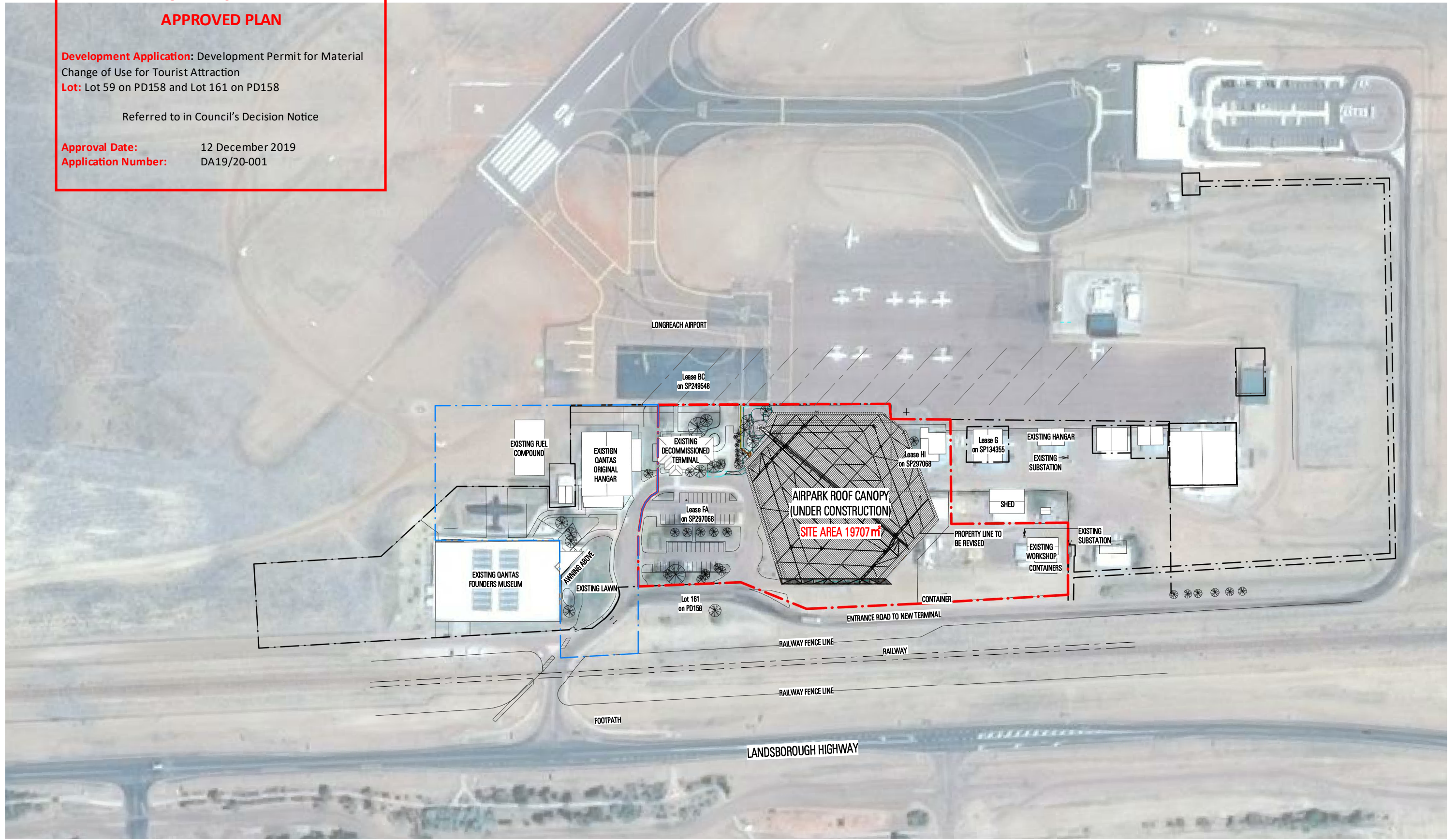
Referred to in Council's Decision Notice

Approval Date: 12 December 2019

Application Number: DA19/20-001

GENERAL LEGENDS:

- · — Refined Site Boundary
- · — Property Line
- · — Heritage Register Boundary
- Accessible Path
- - - Airpark Roof Canopy



LONGREACH REGIONAL COUNCIL

DIGITALLY STAMPED
APPROVED PLAN

Development Application: Development Permit for Material Change of Use for Tourist Attraction

Lot: Lot 59 on PD158 and Lot 161 on PD158

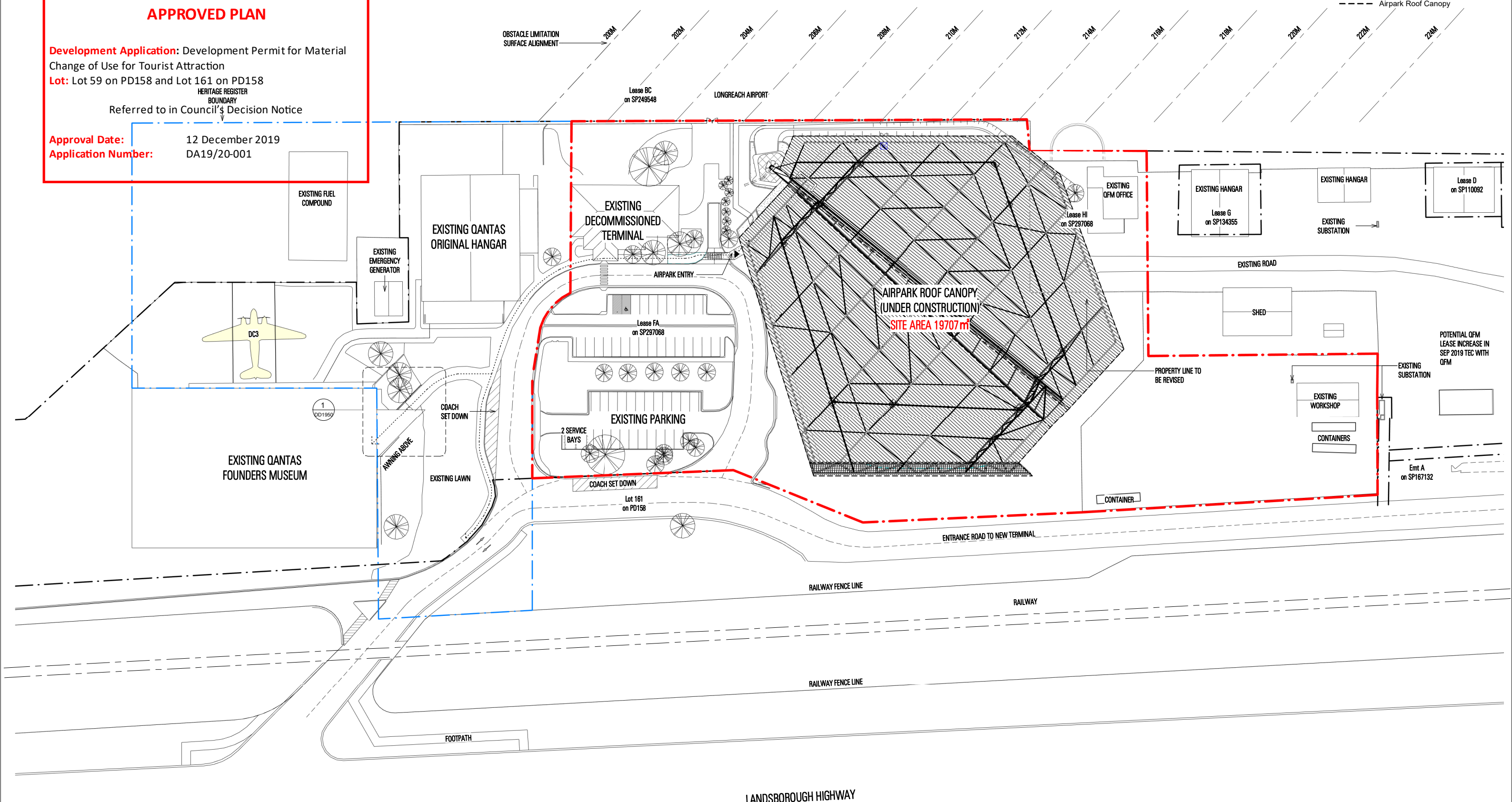
HERITAGE REGISTER BOUNDARY

Referred to in Council's Decision Notice

Approval Date: 12 December 2019

Application Number: DA19/20-001

- GENERAL LEGENDS:
- Refined Site Boundary
 - Property Line
 - Heritage Register Boundary
 - Accessible Path
 - Airpark Roof Canopy



LONGREACH REGIONAL COUNCIL

**DIGITALLY STAMPED
APPROVED PLAN**

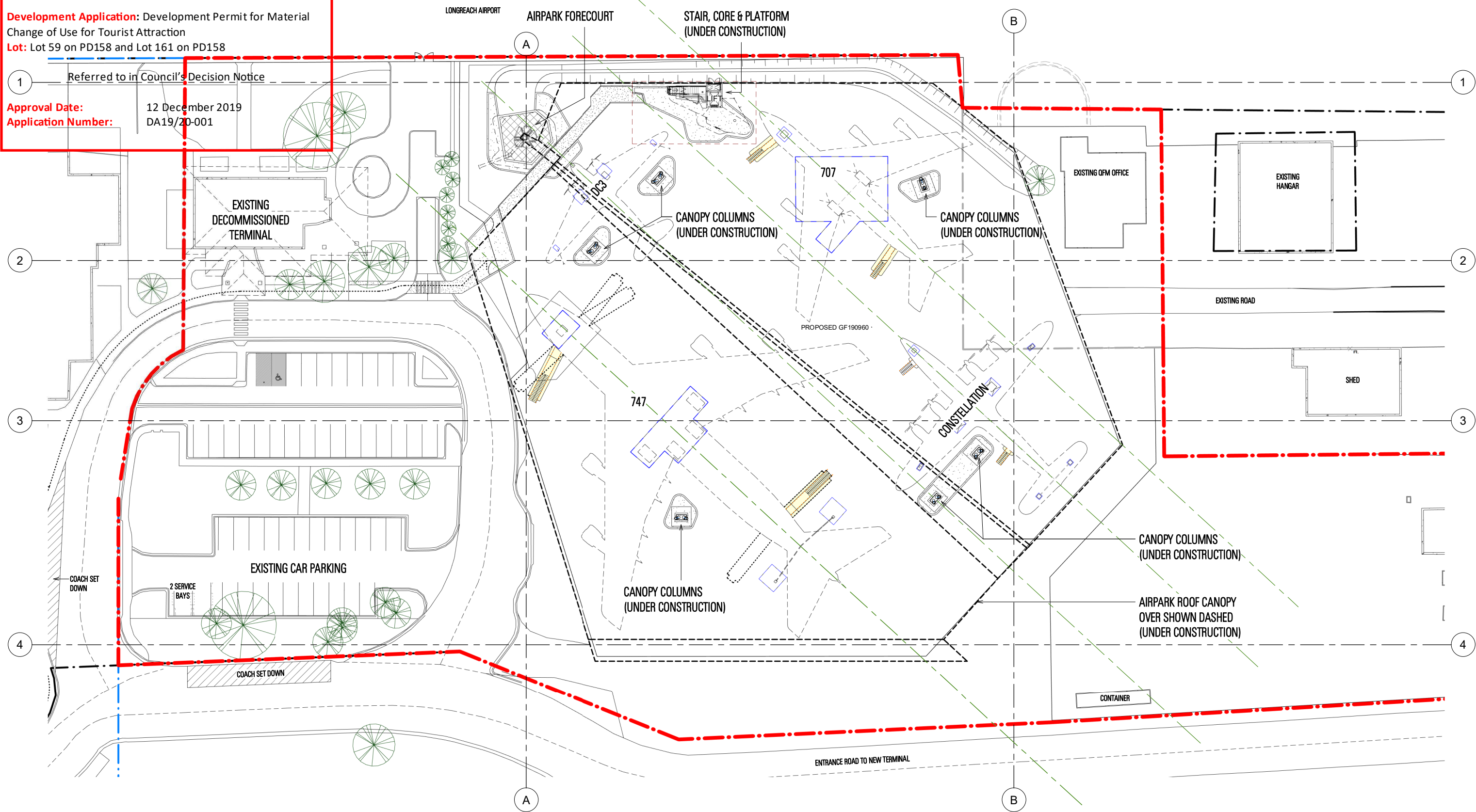
Development Application: Development Permit for Material Change of Use for Tourist Attraction

Lot: Lot 59 on PD158 and Lot 161 on PD158

Referred to in Council's Decision Notice

Approval Date: 12 December 2019
Application Number: DA19/20-001

- GENERAL LEGENDS:**
- Refined Site Boundary
 - Property Line
 - Heritage Register Boundary
 - Accessible Path
 - Airpark Roof Canopy



LONGREACH REGIONAL COUNCIL

DIGITALLY STAMPED
APPROVED PLAN

Development Application: Development Permit for Material Change of Use for Tourist Attraction

Lot: Lot 59 on PD158 and Lot 161 on PD158

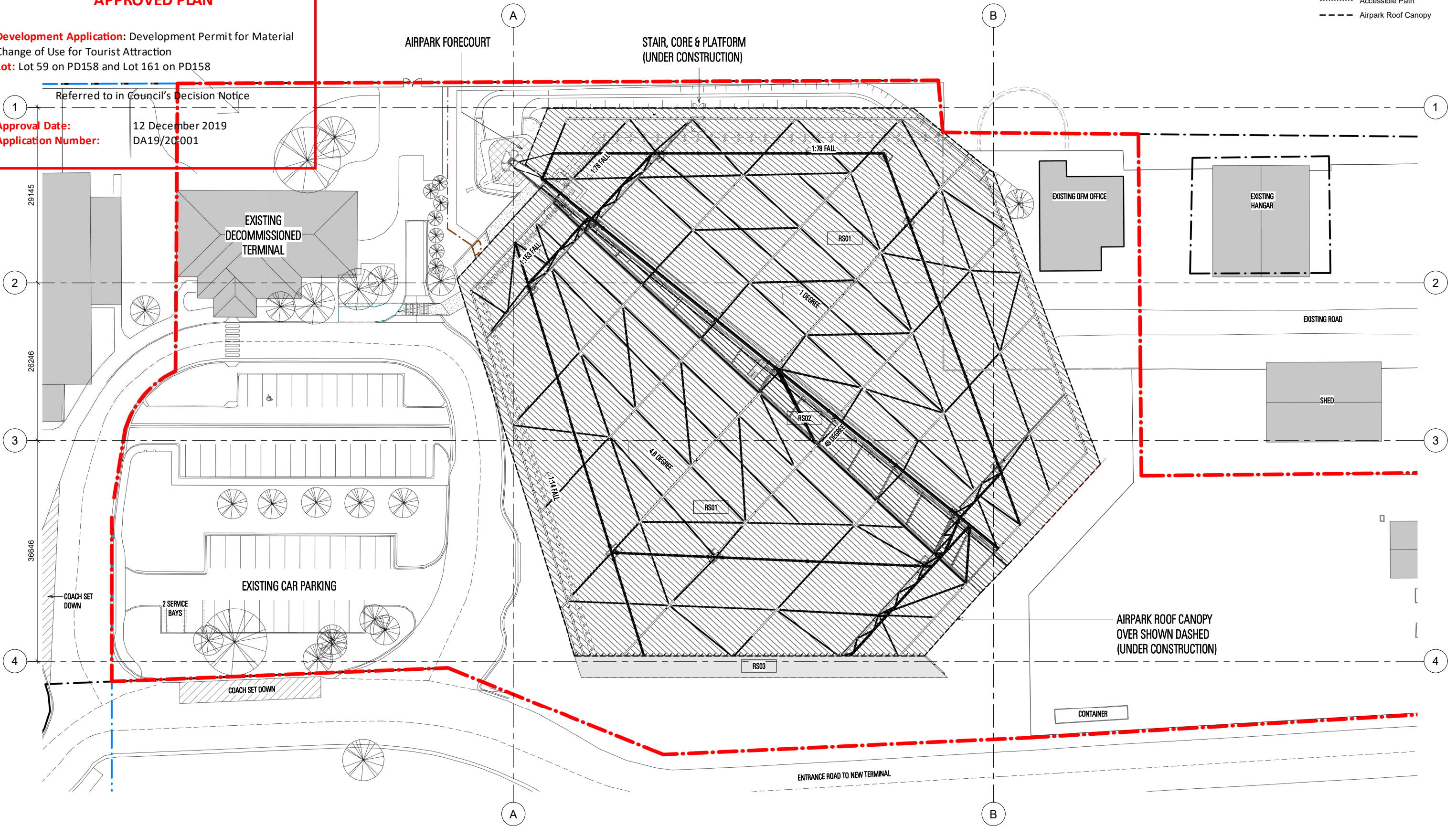
Referred to in Council's Decision Notice

Approval Date: 12 December 2019

Application Number: DA19/20-001

GENERAL LEGENDS:

- Refined Site Boundary
- Property Line
- Heritage Register Boundary
- Accessible Path
- Airpark Roof Canopy



ROOF PLAN

QANTAS FOUNDERS MUSEUM | AIRPARK PROJECT

DA1320 18/09/19

1: 600 @ A3

0M 2M 10M 20M



nra-co-lab™

LONGREACH REGIONAL COUNCIL

DIGITALLY STAMPED

APPROVED PLAN

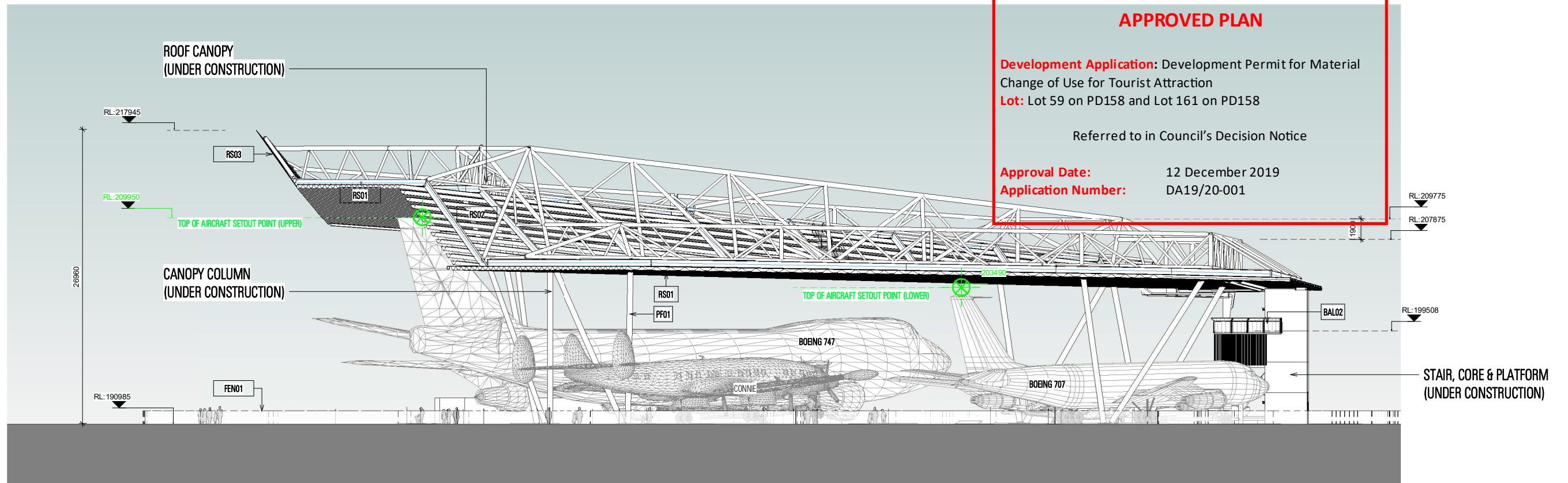
Development Application: Development Permit for Material Change of Use for Tourist Attraction

Lot: Lot 59 on PD158 and Lot 161 on PD158

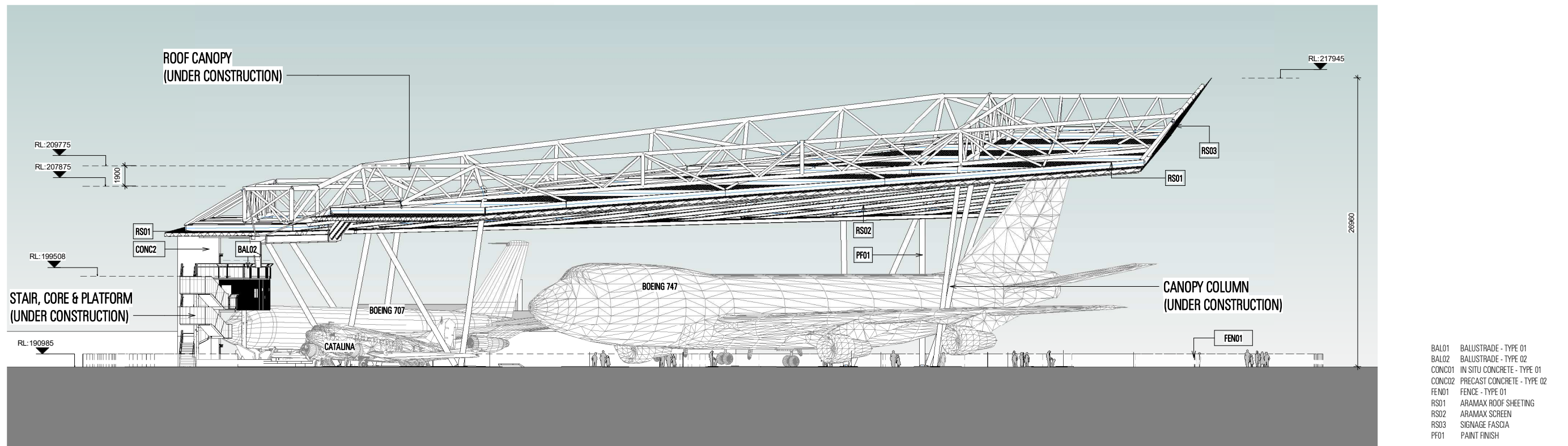
Referred to in Council's Decision Notice

Approval Date: 12 December 2019

Application Number: DA19/20-001



ELEVATION - EAST



ELEVATION - WEST

- BAL01 BALLUSTRADE - TYPE 01
- BAL02 BALLUSTRADE - TYPE 02
- CONC01 IN SITU CONCRETE - TYPE 01
- CONC02 PRECAST CONCRETE - TYPE 02
- FEN01 FENCE - TYPE 01
- RS01 ARAMAX ROOF SHEETING
- RS02 ARAMAX SCREEN
- RS03 SIGNAGE FASCIA
- PF01 PAINT FINISH

LONGREACH REGIONAL COUNCIL

**DIGITALLY STAMPED
APPROVED PLAN**

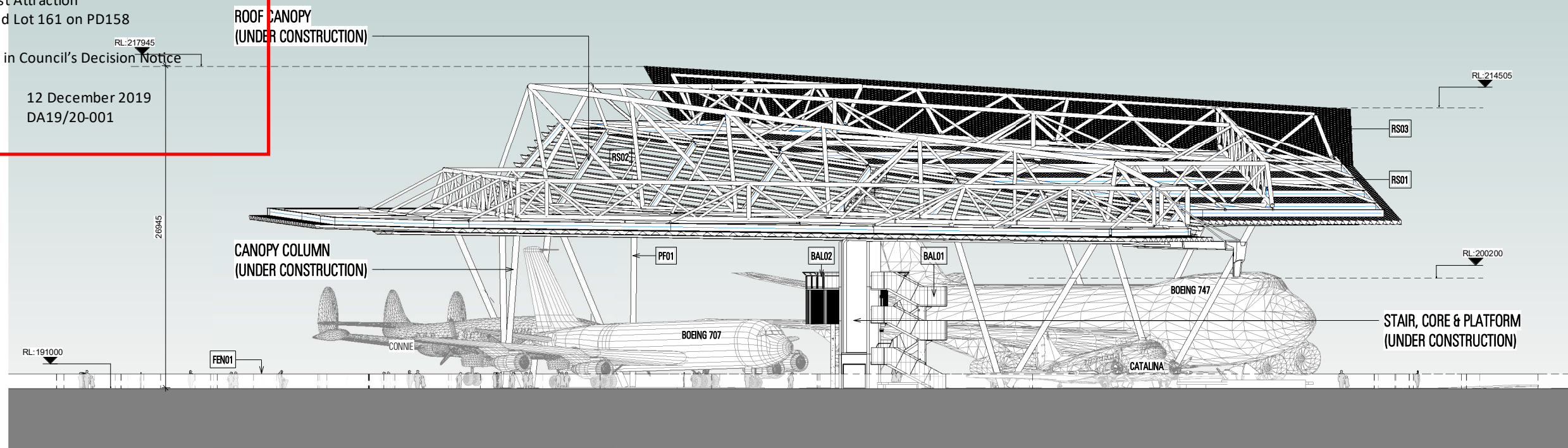
Development Application: Development Permit for Material Change of Use for Tourist Attraction

Lot: Lot 59 on PD158 and Lot 161 on PD158

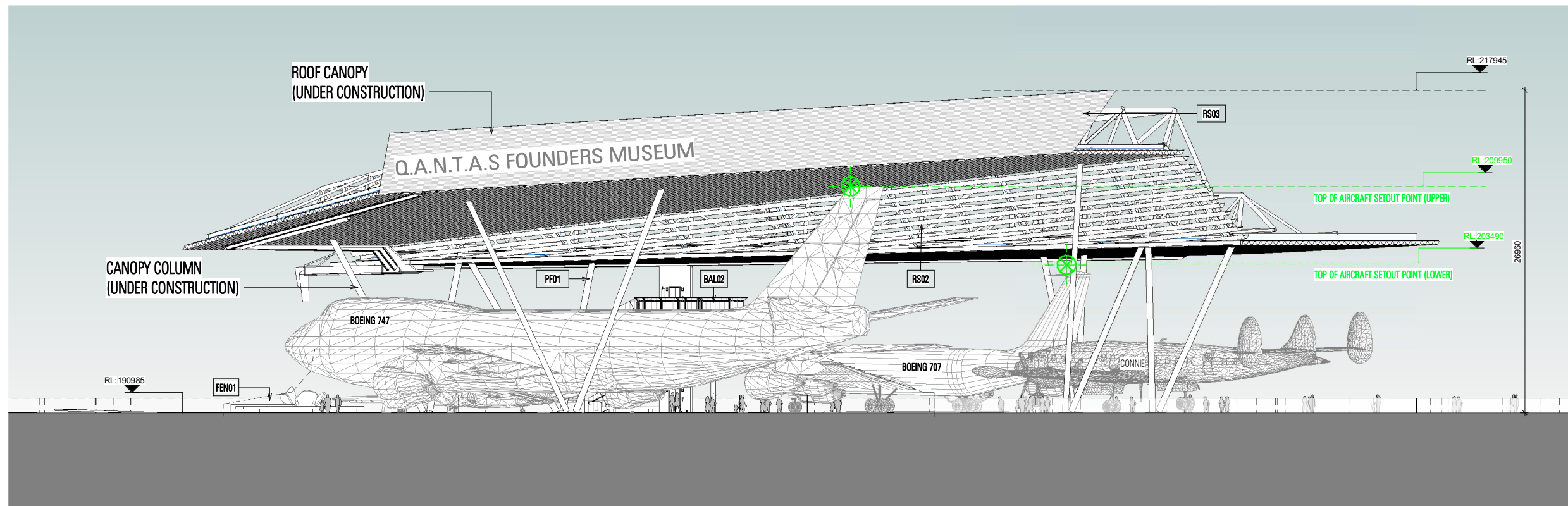
Referred to in Council's Decision Notice

Approval Date: 12 December 2019

Application Number: DA19/20-001



ELEVATION - NORTH



ELEVATION - SOUTH

- BAL01 BALUSTRADE - TYPE 01
- BAL02 BALUSTRADE - TYPE 02
- CONC01 IN SITU CONCRETE - TYPE 01
- CONC02 PRECAST CONCRETE - TYPE 02
- FEN01 FENCE - TYPE 01
- RS01 ARAMAX ROOF SHEETING
- RS02 ARAMAX SCREEN
- RS03 SIGNAGE FASCIA
- PF01 PAINT FINISH



LONGREACH REGIONAL COUNCIL

DIGITALLY STAMPED
APPROVED PLAN

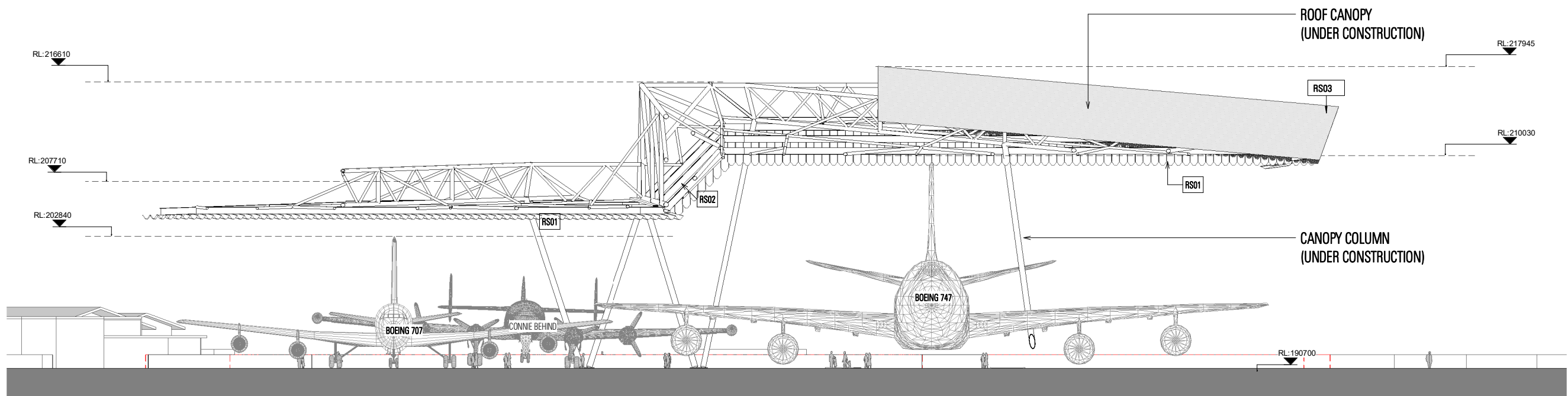
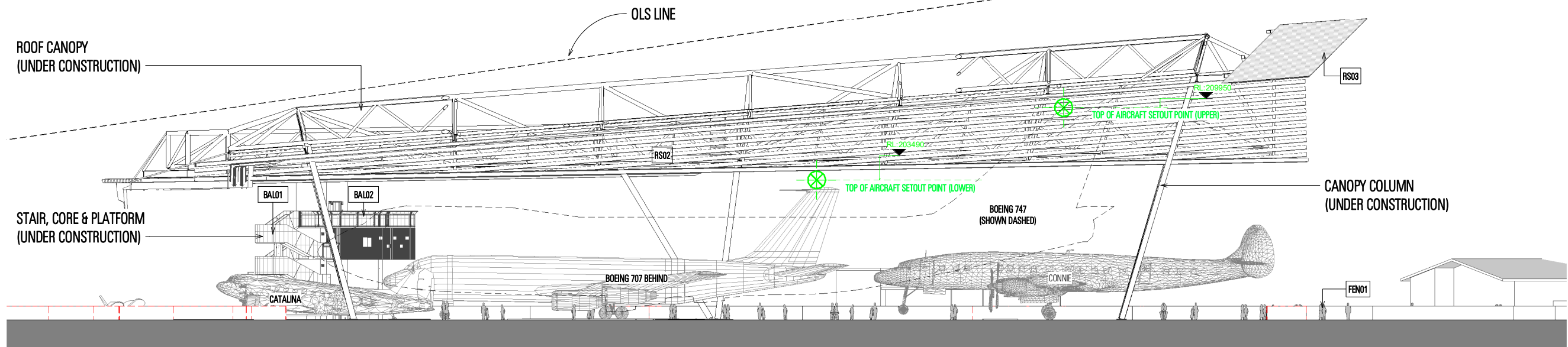
Development Application: Development Permit for Material Change of Use for Tourist Attraction

Lot: Lot 59 on PD158 and Lot 161 on PD158

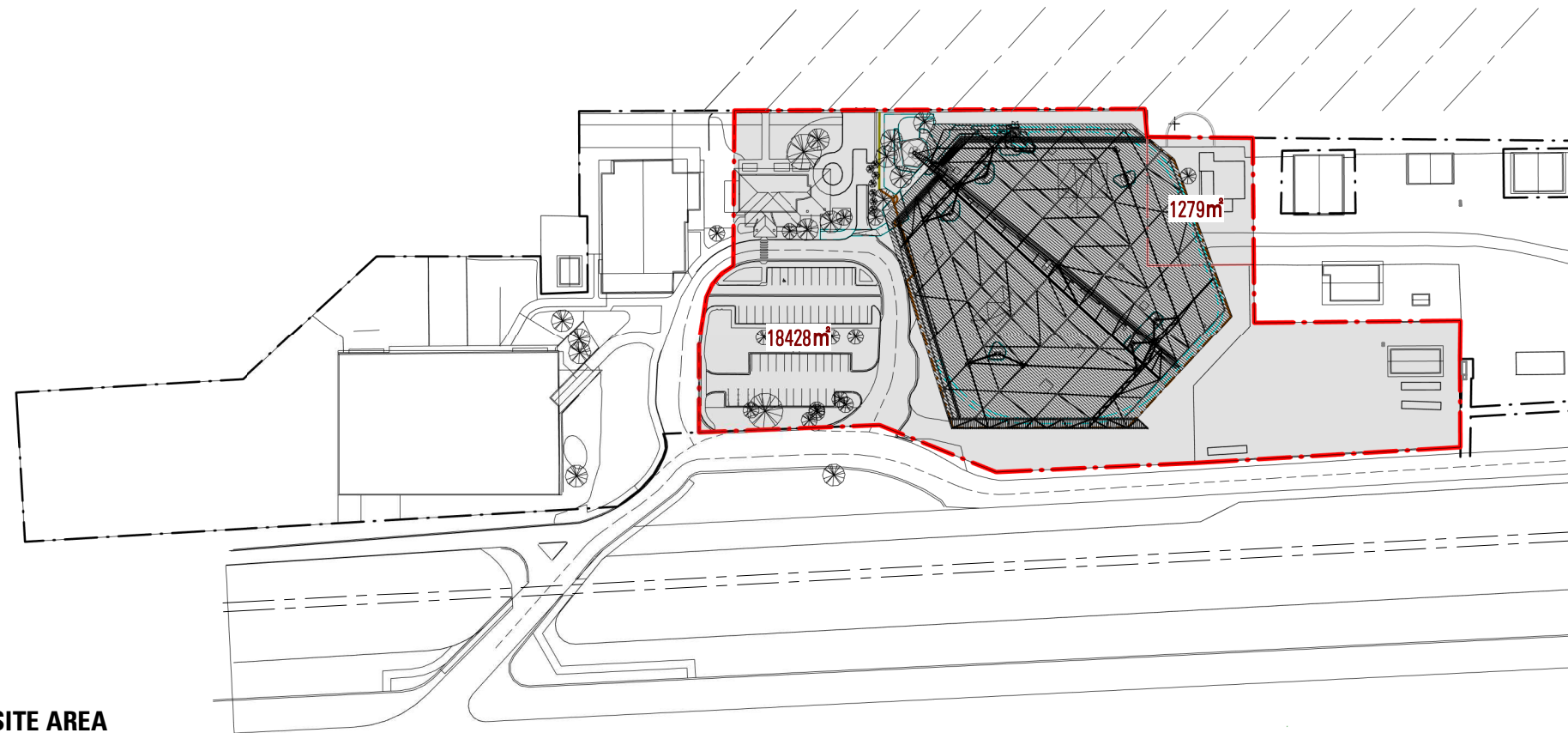
Referred to in Council's Decision Notice

Approval Date: 12 December 2019

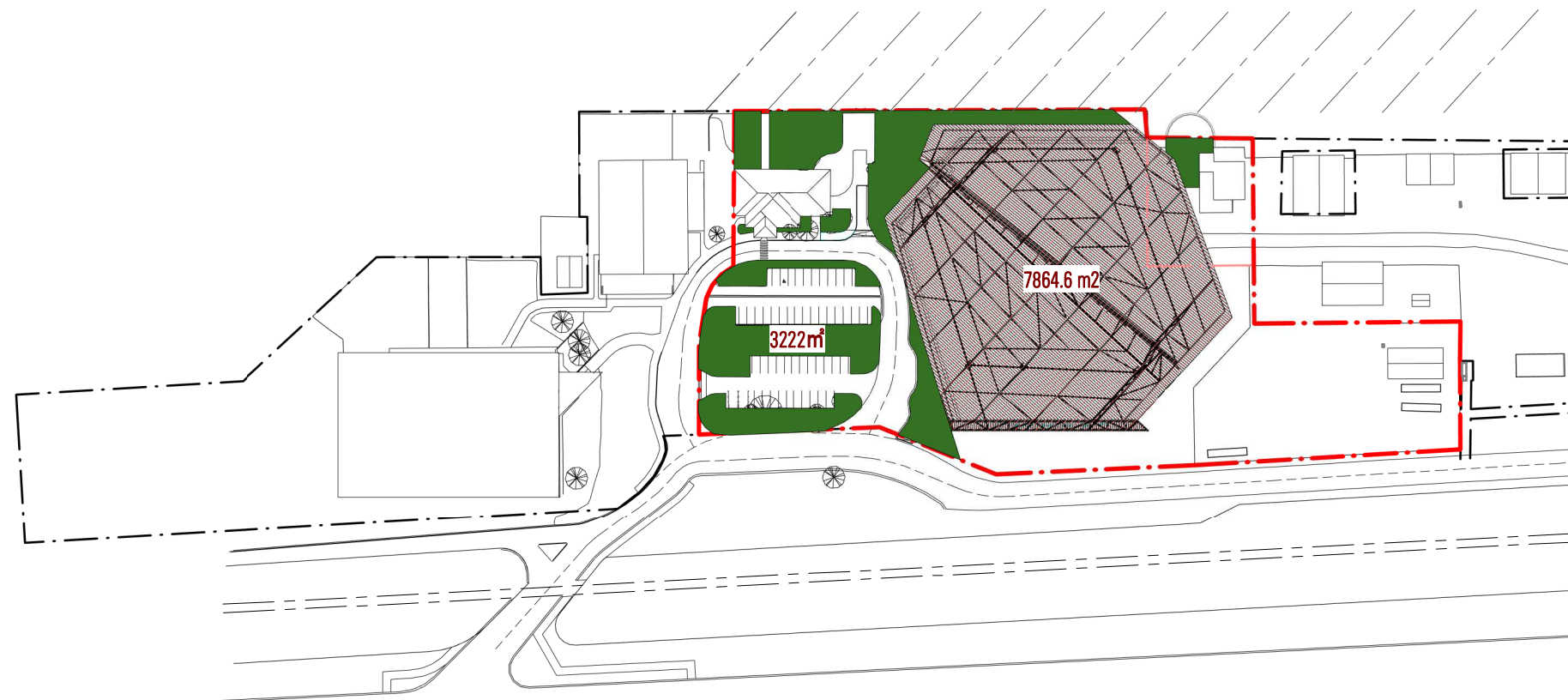
Application Number: DA19/20-001



- BAL01 BALUSTRADE - TYPE 01
- BAL02 BALUSTRADE - TYPE 02
- CONC01 IN SITU CONCRETE - TYPE 01
- CONC02 PRECAST CONCRETE - TYPE 02
- FEN01 FENCE - TYPE 01
- RS01 ARAMAX ROOF SHEETING
- RS02 ARAMAX SCREEN
- RS03 SIGNAGE FASCIA
- PF01 PAINT FINISH



1 SITE AREA
DD1950 1:1000



2 LANDSCAPE AREA
DD1950 1:1000

LONGREACH REGIONAL COUNCIL

DIGITALLY STAMPED

APPROVED PLAN

Development Application: Development Permit for Material Change of Use for Tourist Attraction
Lot: Lot 59 on PD158 and Lot 161 on PD158

Referred to in Council's Decision Notice

Approval Date: 12 December 2019
Application Number: DA19/20-001

AREA SUMMARY	
SITE AREA	19707 M2
LANDSCAPE AREA	3222 M2

